



1.ORG

**TRANSIT**

TRAFFIC

RIDESHARE

BICYCLING

San Francisco Bay Area 511 Transit System: <http://transit.511.org>

**Your Trip**

**Start:** 650 Castro St, Mountain View  
**End:** EMBARCADERO CENTER, San Francisco  
**Leave at** 7:20pm on April 27

**Trip Preferences**

1. Fewest Transfers
2. Adult Fare
3. Maximum walking between points 1/2 Mile

**Transit Trip Itinerary**

**Fare:** \$9.00 **Total Travel Time:** 02:02 **Depart:** 7:30pm **Arrive:** 9:32pm **Total Walk Time:** 00:32

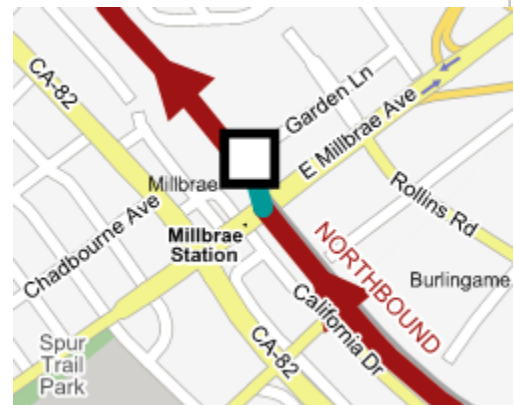
**Walk** to Mountain View Station, Mountain View (SC) - (19 min walk)

Continue along Castro St, 0.43 miles



**Caltrain - NORTHBOUND - towards San Francisco Station** Fare \$ 4.75  
**7:49pm - Board**, Mountain View Station, Mountain View (SC) (next 8:49pm)  
**8:33pm - Off Board**, Millbrae Station (44 min ride)

**Walk** to Millbrae - (3 min walk)



**BART SFO / Pittsburg Bay Point - towards Pittsburg/Bay Point** Fare \$ 4.25


**8:41pm - Board, Millbrae**

(next 9:01pm)

For real-time departures @ Stop ID 83: see note below

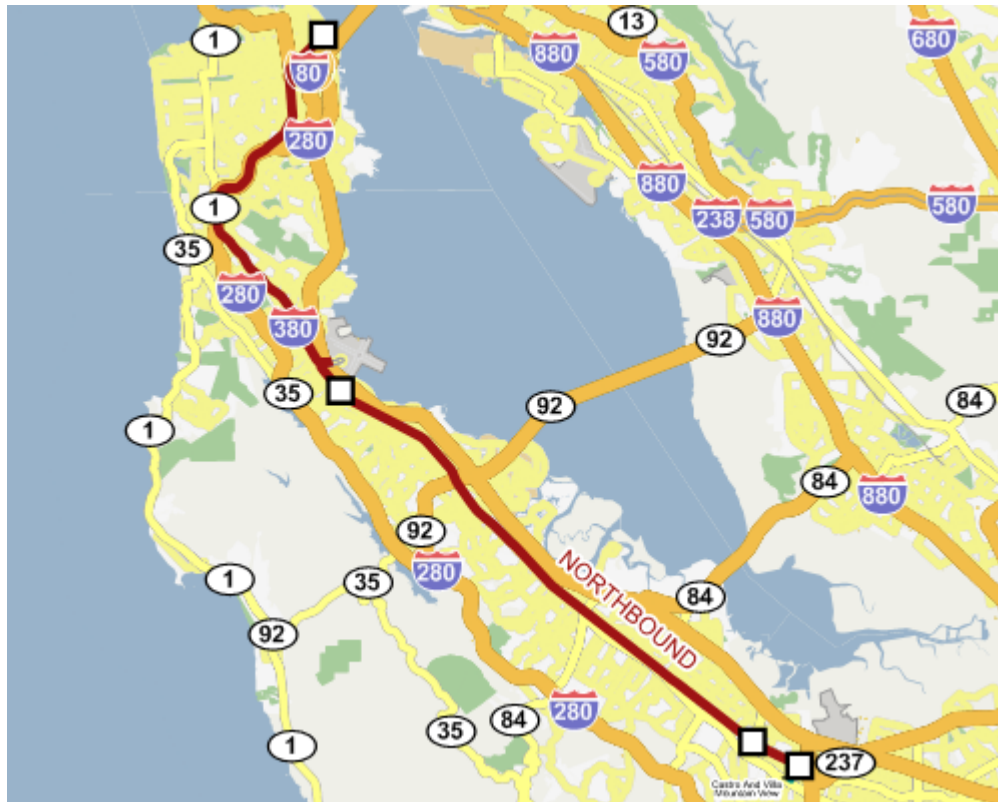
(39 min ride)

**9:20pm - Off Board, Embarcadero, San Francisco**

 **Walk** to EMBARCADERO CENTER, San Francisco - (10 min walk)



Continue along Market St, 0.03 miles  
 Turn right at Pine St, 0.07 miles (0.09 miles )  
 Turn right at Front St, 0.16 miles (0.25 miles )  
 Turn left at Embarcadero Ctr, 0.06 miles (0.31 miles )



- Real-Time Departures predictions are only shown for scheduled itinerary departures within 60 minutes from the current time.
- Current predictions can be looked up in the [Real-time Departure tool](#) using the Stop ID# from this itinerary.
- Or, for predictions on the go, call 511, [text](#), or use the mobile website ([m.511.org](http://m.511.org)) and enter the Stop ID # from your itinerary.

[511.org](#)